

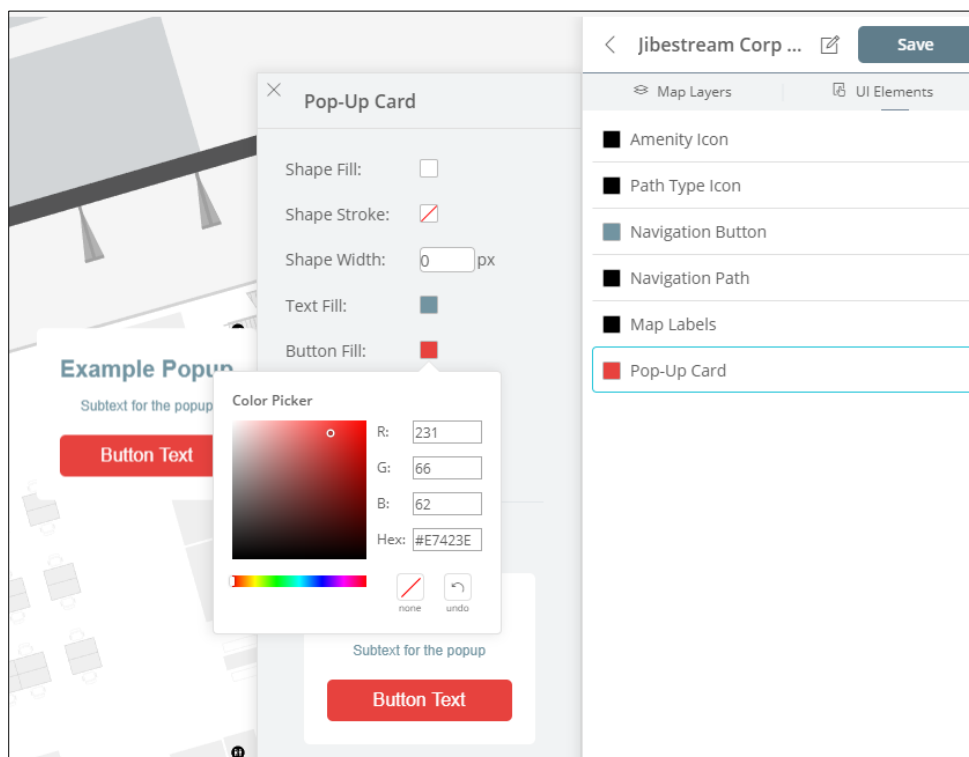
## Map Styler

Want to change the look and feel of your map? Now you can from the Jibestream Content Management System (CMS). Quickly and easily customize how your maps look with the new Map Styler. Create your own map style templates by tailoring:

- Map objects and layers
- Map labels and paths
- Amenity and path type icons
- SDK UI elements, including floor selectors, navigation buttons and paths, zoom buttons, map labels and pop-up cards

Ensure that your maps match your brand by modifying:

- Stroke
- Stroke opacity
- Stroke width
- Shape fill
- Shape opacity

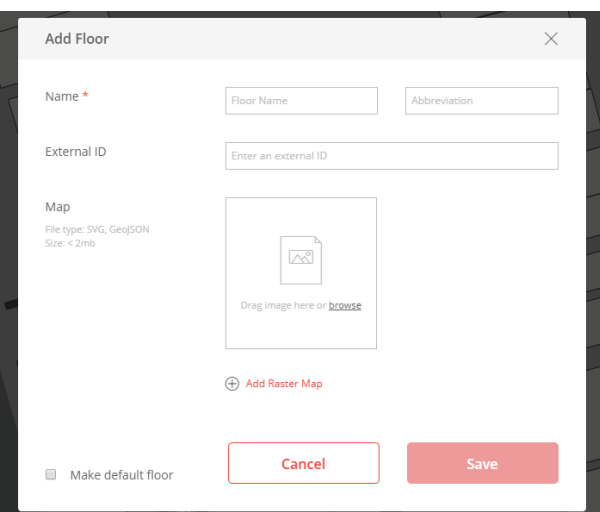


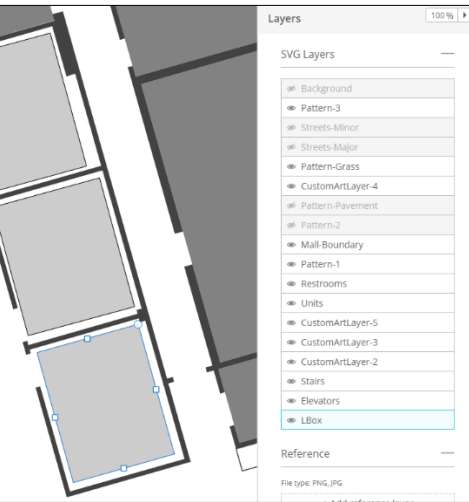
Make your maps look great without having to write a line of code.

## Enhanced GeoJSON Map Import

In addition to leveraging the Jibestream API to import GeoJSON map files, you can now upload them using the Jibestream Map Manager within the Content Management System (CMS).

Regardless of which import method you choose, Label Boxes (LBoxes) are automatically generated for map objects.





## Label Box Editor

Label Boxes (LBoxes) serve two vital roles. They enable label text to render within a unit and allow destination information to be associated with a shape. LBoxes are automatically generated when maps are uploaded to the Jibestream platform and when a unit is split or merged. But should you need to adjust a LBox, you can with the new Label Box Editor.

- Manually adjust the width and height of Label Boxes
- Adjust orientation by rotating Label Boxes

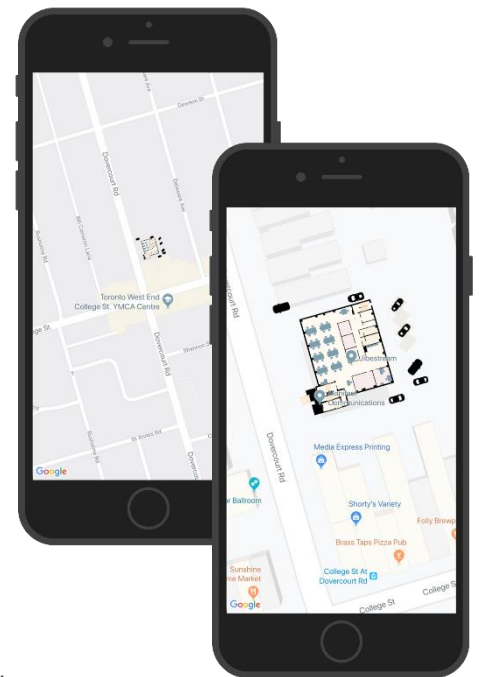
And with built-in validation, the editor will prevent LBoxes from being placed beyond or outside the parameters of a unit.

## Outdoor-Indoor Kit for Google Maps (preview)

With the new Outdoor-Indoor Kit for Google Maps, you can create seamless transitions from outdoor maps to indoor maps and vice versa. With the kit, Jibestream maps are overlaid on the Google Map platform\*.

- Make your Jibestream maps available through Google Maps
- Select what information (POI labels, street names, and more) is included in Google Maps by enabling or disabling available map elements
- Navigate between outdoor and indoor spaces without interruption

Rest assured that indoor map visibility is restricted to application users.



## White Label

Now you can white label the Jibestream platform (APIs, SDKs and CMS).